

















Complete Streets

Five Year Plan, FY 2024-2028

Last Updated: July 2023



Grant Projects

Project	FY 24	FY 25	FY 26	FY 27	FY 28
King/Callahan/Russell					
Old Cameron Run Trail					
North Beauregard Street Multi-Use Trail					
Mount Vernon Trail Improvements at East Abingdon Drive					
Mount Vernon Avenue North Complete Streets					
South Patrick Street Median Improvements					
Seminary Road/North Howard Street Safety Improvements					
King St-Bradlee Corridor Improvements					
SS4A High-Crash Intersection Audits					
Access Improvements at Landmark					
Pedestrian Lighting Study					
Trail Wayfinding (TBD)					
SS4A Duke St/Route 1 Intersection Improvements (TBD)					
SRTS Curb Extensions (TBD)					
Slaters Ln Sidewalk & Crossing Improvements (TBD)					

Alexandria Mobility Plan: Bicycle Projects

Project	FY 24	FY 25	FY 26	FY 27	FY 28
Citywide Sharrows <i>(as funding is available)</i>					
Beauregard Trail Adjacent Wayfinding + Safety Improvements					
Mount Vernon Avenue Sharrows <i>Commonwealth Avenue to Glebe Road</i>					
South Pickett Street Bike Lanes <i>Edsall Road to Duke Street</i>					
Old Cameron Run Trail Wayfinding <i>Getting to and from OCR Trail</i>					
Eisenhower Avenue Bike Lanes <i>South Van Dorn Street to Holmes Run Trail</i>					
East Abingdon Dr Bike Lanes					
Protected Bike Lanes					
Old Dominion Blvd Bike Lanes					
Edsall Road Bike Lanes <i>South Pickett Street to City Limit)</i>					
Holmes Run Parkway Sharrows					
Mill Road Bike Lanes					

Alexandria Mobility Plan: Sidewalk Projects

Project	FY 24	FY 25	FY 26	FY 27	FY 28
Seminary Rd/Colfax Ave					
Green Street South Royal Street to South Fairfax Street					
Valley Drive Braddock Road to Fordham Road)					
Taney Avenue N Furman Street to North Early Street					

Alexandria Mobility Plan: Trail Access Improvements

Project	FY 24	FY 25	FY 26	FY 27	FY 28
Mount Vernon Trail at Pendleton Street					
Potomac Yard Trail at Braddock Road					
Holmes Run Trail at Gordon Street					
Holmes Run Trail/North Ripley Street Crossings Improvements					

Safe Routes to School

Project	FY 24	FY 25	FY 26	FY 27	FY 28
William Ramsay Elementary SRTS Project					
Polk Avenue Sidewalk					
Samuel Tucker Elementary SRTS Project					
Mount Vernon Community School SRTS Project					
Spot Improvements					
Curb Extensions Concept Design <i>Multiple Locations</i>					

Work plans for the following programs are developed annually:

Additional Programs

Notes

This plan considers priority projects identified in the [Alexandria Mobility Plan](#).

This plan is intended to be financially constrained.

The goal of this plan is to make continuous improvement across multiple program areas and need categories.

This plan prioritizes making improvements in an equitable manner.

This is a living plan that is *subject to change* based on evolving circumstances, such as available resources, community engagement processes, private development, etc.